


For ID call Tr. 5

Aerial Map



Boundary Center: 37° 26' 45.81, -86° 59' 23.62

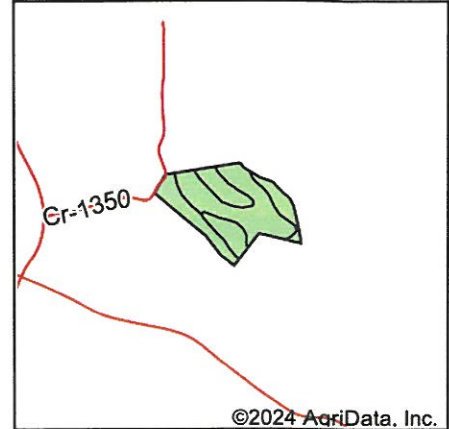
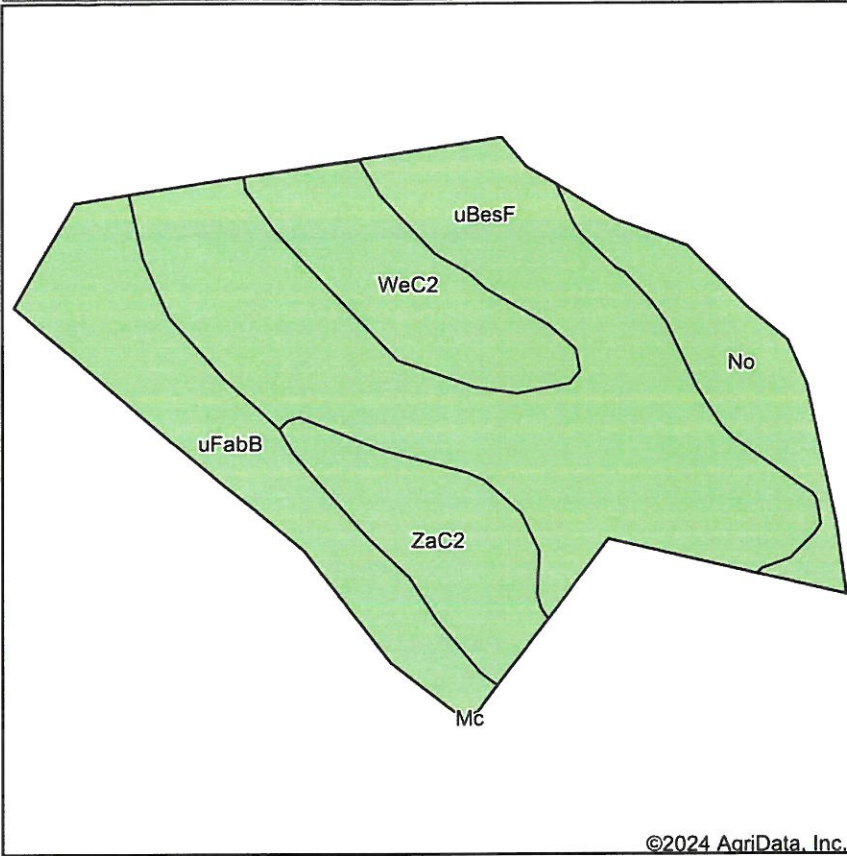


Ohio County



Maps Provided By:

Soils Map



State: **Kentucky**
 County: **Ohio**
 Location: **37° 26' 54.6, -86° 59' 33.79**
 Township: **Centertown**
 Acres: **38.23**
 Date: **5/29/2024**



Soils data provided by USDA and NRCS.

©2024 AgriData, Inc.

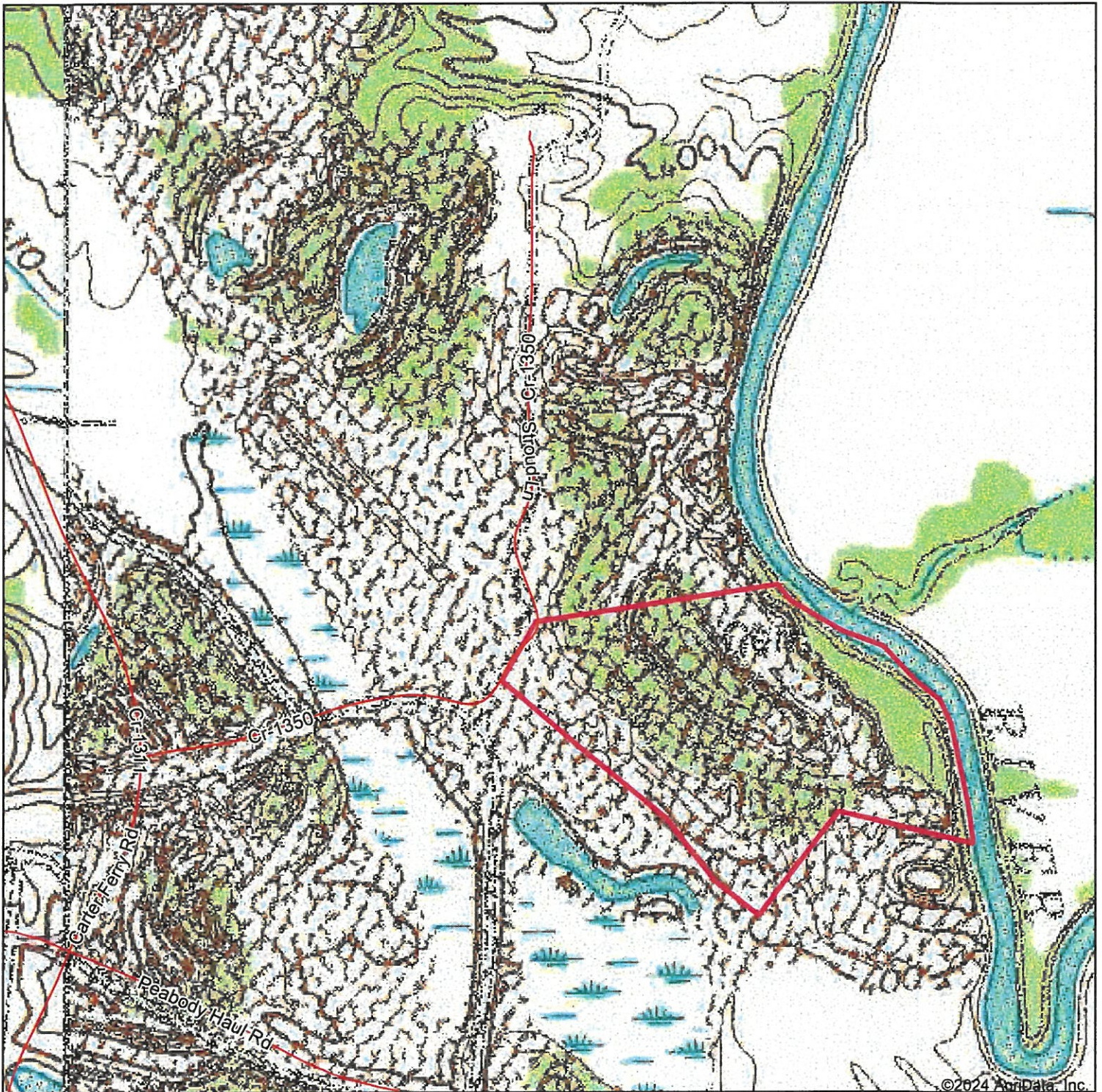
Area Symbol: KY183, Soil Area Version: 21

Code	Soil Description	Acres	Percent of field	Non-Irr Class *c	Alfalfa hay Tons	Corn Bu	Grass legume hay Tons	Pasture AUM	Soybeans Bu	Winter wheat Bu	*n NCCPI Soybeans
uBesF	Bethesda-Fairpoint complex, 20 to 70 percent slopes	18.23	47.7%	Vlls							3
uFabB	Fairpoint-Bethesda silt loams, 0 to 6 percent slopes	7.10	18.6%	Ills			2.2	4.2			40
WeC2	Wellston silt loam, 6 to 12 percent slopes, eroded	4.68	12.2%	Ille	6.5	140	5.5	8.4	52	64	59
ZaC2	Zanesville silt loam, 6 to 12 percent slopes, eroded	4.25	11.1%	Ille		123	5.5	9.5	49	64	31
No	Nolin silt loam, 0 to 2 percent slopes, occasionally flooded	3.97	10.4%	llw		175	5.5	10.5	65	80	74
Weighted Average				4.80	0.8	49	2.3	4	18.6	23.3	*n 27.2

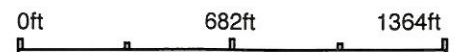
*n: The aggregation method is "Weighted Average using all components"

*c: Using Capabilities Class Dominant Condition Aggregation Method

Topography Map



Map Center: 37° 26' 54.6, -86° 59' 33.79



Maps Provided By:
 **suretv**

**Ohio County
Kentucky**

